


St. Louis County Map





7/13/2020, 12:26:53 PM


Image


 Override 1

 Red: Band_1

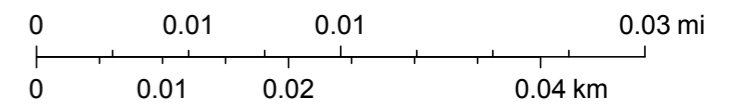
 Other Flood Areas (0.2% Annual Chance)

 Green: Band_2

 Special Flood Hazard Areas (1% Annual Chance)

 Blue: Band_3

1:600



St. Louis County GIS Service Center